

Product Showcase

Listing of new products from the Industry.

Riegl VZ-400 laser scanner 1

3D Laser Mapping announces the Riegl VZ-400 laser scanner is entering full serial production

Cost Contact Vendor

Description: The Riegl VZ-400 laser scanner has entered full serial production following extensive real world trials. Part of the V-Line range, the VZ-400 is set to revolutionise the surveying, mapping and modelling industries and the mass production model will include an increased measurement range, improved data storage and support for the Nikon D700 professional grade digital SLR camera. The upgraded VZ-400 also features a range of options for automatically finding and fine-scanning targets making data capture easier for the operator and reducing the time spent in the field.

URL www.3dlasermapping.com

Pointools 4 Rhino 2

Pointools 4 Rhino delivering industry leading point cloud display technology into Rhinoceros 3D modelling software

Cost £850

Description: Pointools 4 Rhino enables users to benefit from Rhino's powerful design toolset within a point cloud context and is ideal for modelling, drawing and visualisation.

Working with billions of points users can utilise different point shading settings in each viewport. Rapid viewport sections allow the user to make any orthographic view into a section, select thickness and dynamically update its position. Also included are powerful region tools for selection and manipulation of the data providing a fast easy way to view only the data required.

URL www.pointools.com


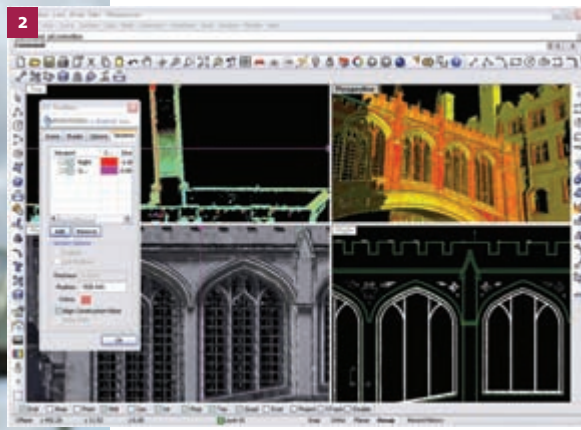
SAFEcommand 3

Product suite for public safety and emergency organisations from Infoterra. Integrated portfolio increases operational effectiveness and service delivery for 'blue light' and homeland security

Cost Contact Vendor

Description: SAFEcommand addresses the modern challenges faced by public safety and emergency organisations such as the police, fire and rescue services and ambulance fleets. SAFEcommand integrates core data management, mobile and emergency response solutions to increase operational effectiveness. SAFEcommand addresses three essential areas: data management, mobile and emergency. It features Data Management functionality including a Hazard Management System, VTracker real-time mobile resources tracking, Real-Time GIS, a Corporate Gazetteer, Hydra for managing hydrant information and a Risk Intelligence Database – to enable frontline personnel to manage and rapidly access up-to-date and accurate information for emergency and operational needs.

URL www.imass.co.uk



VectorMap Local Loader 4

Free loader from Rolta for OS GML Data to SHP and TAB, including styling.

Cost Freeware

Description: Version 2 of this software is now available which simply and quickly translates OS VectorMap Local GML formatted data into both ESRI SHP and MapInfo TAB formats. In addition, Version 2 also provides the option for the presentation of the data in common styles such as 1:10K Raster and StreetView. OS VectorMap(tm) Local is a national vector dataset supplied in GML from Ordnance Survey Great Britain. It has been derived from OS Landplan data and has been generalised to view between scales of 1:3000 to 1:20,000.

URL www.rolta-europe.com/osvector.html



5

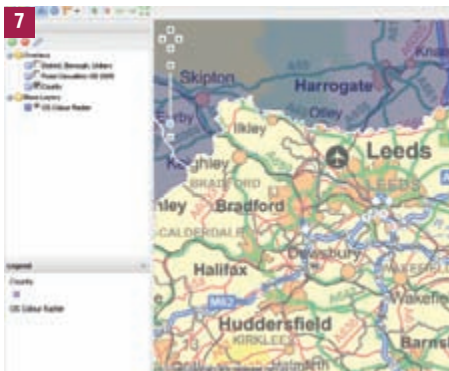
Software By Subscription

Making procurement easier, software usage more flexible and significantly reducing the price.

Cost Contact Vendor

Description Software By Subscription is a revolutionary business model that has been adopted by Aligned Assets. Rather than the old model, used by the vast majority of software vendors, Software By Subscription removes all up front software charges, and reduces ongoing maintenance and support into one annual subscription. Who can benefit from Software By Subscription? Anyone in the public sector with a requirement for gazetteer management systems, web services, or integration tools for local government, the emergency services and beyond, can all benefit with Software By Subscription.

URL www.aligned-assets.co.uk/sbs



7

Geosk™

6

Groundbreaking data-as-a-service portal makes sourcing and purchasing location based data as easy as using iTunes

Cost Contact Vendor

Description: The Geosk Platform helps organisations overcome the problems and inefficiencies traditionally associated with finding, accessing, using, managing and maintaining geospatial data. It provides access to a comprehensive data catalogue that includes both free and fee-based geospatial data from Pitney Bowes Business Insight as well as content from third-party data providers such as Ordnance Survey and TomTom. The new platform also supports leading GIS mapping and analysis applications, including MapInfo Professional® and MapInfo® Stratus™, as well as applications from other GIS vendors.

URL <http://go.pbinsight.com/geosk>

Open Source Spatial Starter Kit

7

Manage, publish and share location information through a web mapping, data storage and publishing application

Cost Contact Vendor on 01527 556920

Description: Dotted Eyes' Open Source Spatial Starter Kit offers a low risk opportunity to evaluate and deploy tried and trusted spatial open source software. The Kit, comprising a spatial database, publishing server, web mapping application and administration tools, was developed in response to frustrations voiced by attendees at Dotted Eyes' open source roadshows who were keen to implement open source but struggled to find the resource to investigate the range of software available. An experienced Dotted Eyes consultant manages the installation and provides training, allowing an organisation to benefit from a cost-effective web mapping solution and database within days.

URL www.dottedeyes.com/opensource

Free Technical Support included for one year if order placed before 1st October 2010, quote 'GEOCONNECTION' at the time of ordering - Contact Vendor on 01527 556920



Your budget can go further with iShare.

Award winning software

ASTUN
TECHNOLOGY
astuntechnology.com